

Colonies Approved Under PAPR				
Sr. No.	Name of Colony	Location	Area in Acre	Khasra Number
1	Karan Enclave	Basti Danishmanda	8.256	124 Min, 125 Min, 93, 94, 1471/95, 1472/95, 1473/95, 1474/95, 126 Min, 1470/95
2	Glenmore Greens	Vill - Kingra	8.296	634, 635, 644, 741, 1448/740, 736/1, 739, 742, 743, 744/1, 746/1, 747, 748, 749, 1444/737/1, 1446/738, 1449/1750, 1450/751/1
3	City View	Vill - Suchi	5.1731	22/1, 2/1, 11/19/3, 19/5, 20/1, 20/2, 20/3, 21/1, 21/2, 22/1, 22/2, 25/2
4	City Enclave	Vill - Dakoha	66 K 15 M	1819/1133, 1816/1132, 1817/1132, 1818/1131, 1821/1581, 1822/1581, 1168, 1169, 1124/2, 1125, 1126, 1127, 2067/1128, 2068/1128, 1131, 2068/1128, 1166, 1167
5	Smart Enclave	Basti Danishmanda	47 K 19 M	258, 259, 260, 261, 262, 263, 264, 265, 266, 267, 268, 269, 270/1, 272, 273
6	New Amrti Vihar	Vill - Salempur & Vill - Lidhra	137 K 19 M	<u>Vill - Salempur Kh No.</u> 8/18/2, 8/19, 8/21, 8/22, 8/23, 9/5, 9/6, 9/7, 9/14/1, 9/15/1, 10/1, 10/2, 10/10/1, 8/13, 8/14, 8/15, 8/16, 8/17, 8/18/1, 10/3/2, 10/4/2, 10/7/2, 10/8/2, 10/9/2 <u>Vill - Lidhra Kh No.</u> 39/18, 39/21/1/2, 39/21/2/2, 39/21/1/1, 39/21/2/1, 40/16/1, 40/16/2, 40/17/1, 40/17/2, 40/25/2, 46/5/2, 47/1/1, 39/20, 39/19/2
7	G.M Enclave	Vill-Nurpur	9.38 Acre	12/16/2, 14-17-13-18, 12/12-9-11/3-20/1-20/2, 13/16-17/1-24/2-25

Sub.
ATP.

R.
ATP

Day
ATP

MTA

**ਨਗਰ ਸੁਧਾਰ ਟਰੱਸਟ, ਜਲੰਧਰ ਦੀਆਂ ਵਿਕਾਸ ਸਕੀਮਾਂ, ਟਾਊਨ ਪਲੈਨਿੰਗ ਸਕੀਮਾਂ,
ਰੀਹੈਬਲੀਟੇਸ਼ਨ ਵਿਭਾਗ ਦੀ ਸਕੀਮ**

Improvement Trust Development Scheme

ਲੜੀ ਨੰ:	ਕਲੋਨੀ ਦਾ ਨਾਮ ਅਤੇ ਲੋਕੇਸ਼ਨ	ਰਕਬਾ ਏਕੜ ਵਿੱਚ	ਬਾਉਂਡਰੀ
1	Adarsh Nagar (Mahavir Marg)	79	As Per Scheme Layout Plan this Colony is in Between Kapurthala Chowk & Football Chowk On Left Side & Right Side
2	On GT Road Opp. Police Lines	14	As Per Scheme Layout Plan this Colony Falls on G.T Road (BMC Chowk to Bus Stand & On Police Line Road up to Police Lines)
3	Baba Banda Bahadur Nagar (Mahavir Marg)	18	As Per Scheme Layout Plan this Colony is in Between Workshop Chowk & Kpt Chowk On Left Side & Right Side
4	Rainak Bazar Chowk (Near Jyoti Chowk)	5.5 Kanal	As Per Scheme Layout Plan
5	Shivaji Park (Near Central Town)	3.65	As Per Scheme Layout Plan this Colony Falls Near Central Town & On Ladowali Road
6	Gopal Nagar (Near Workshop Chowk)	31.55	As Per Scheme Layout Plan this Colony Falls On Road Leading to Industrial Area From Workshop Chowk
7	Vijay Nagar (Mahavir Marg)	22.5	As Per Scheme Layout Plan this Colony is in Between Football Chowk & Nakodar Chowk Left Side & Right Side
8	Shakti Nagar (Mahavir Marg)	23	As Per Scheme Layout Plan this Colony Falls On Bastiat Road & Near Vijay Nagar
9	Opp. Sub Judge Court	2.4	As Per Scheme Layout Plan
10	Lajpat Nagar (Mahavir Marg)	73.5	As Per Scheme Layout Plan this Colony is in Between Mahavir Marg & Link Road
11	Subash Nagar on Mal Hiran Gate	2.9	As Per Scheme Layout Plan this Colony Falls On Mal Hira Gate Near Chintpurni Mandir
12	Rajinder Nagar (Near BMC Chowk)	12.36	As Per Scheme Layout Plan this Colony Falls Opp. N.R.I Bhawan Near District Cong. Office
13	Near Kapurthal Chowk (Old Sabzi Mandi)	2.84	As Per Scheme Layout Plan
14	Kirti Nagar (Ladowali Road)	8	As Per Scheme Layout Plan this Colony Falls On Ladowali Road
15	New Jawahar Nagar (Mahavir Marg)	12.8	As Per Scheme Layout Plan this Colony Falls On Mahavir Marg, Link Road & Opp. A.P.J College
16	Between Jail and	4	As Per Scheme Layout Plan

[Signature]
ATP

[Signature]
ATP

[Signature]
ATP

[Signature]
MYP


ਲੜੀ ਨੰ:	ਕਲੋਨੀ ਦਾ ਨਾਮ ਅਤੇ ਲੋਕੇਸ਼ਨ	ਰਕਬਾ ਏਕੜ ਵਿੱਚ	ਬਾਉਂਡਰੀ
35	Niwin Chakki (Mandi Road, Behind Laxmi Cinema)	1.47	As Per Scheme Layout Plan this Site Falls Near Partap Bagh (Bhagat Singh Chowk)
36	Swami Shardha Nand Colony	43	As Per Scheme Layout Plan
37	Transport Nagar	74.9	As Per Scheme Layout Plan this Site Falls On Jalandahr-Amritsar Bypass
38	Guru Gobind Singh Avenue	94.5	As Per Scheme Layout Plan this Site Falls On Jalandahr-Amritsar Bypass

Town Planning Scheme


39	Gian Singh Kahlon	Nijatam Nagar		
40	T.P Scheme Area No. 25-A	Ranjit Nagar		
41	T.P Scheme K.S Mohammed & Others, G.T Road	Radio Station		
42	T.P Scheme Kundan Lal & Others	Old Jawahar Nagar Ladhwall Road		
43	T.P Scheme C.D Tiwari	Abadi Opp. Johal Market		
44	T.P Scheme Fatehpuri	Abadi Fatehpuri		
45	T.P Scheme Atma Niwas	Abadi Atma Niwas		
46	T.P Scheme Dada Colony	Industrial Area		
47	T.P Scheme Area No. 27	Civil Line Opp. Circuit House		
48	T.P Scheme Area No. 16 & 18	Gobind Garh		
49	T.P Scheme 12-D	Harbansh Nagar		
50	T.P Scheme Area No. 17 B & C	Sant Nagar		
51	T.P Scheme R.B Badri Dass & Others, T.P Scheme of K.S Mohd. Zaman Khan &	Badri Dass		
52	T.P Scheme Central Town	Central Town		
53	T.P Scheme Area No.36	Bastl Peer Dad		


Rehabilitation Scheme

54	Model Town Layout Plan	Model Town		
----	------------------------	------------	--	--


ATP


ATP


ATP


MTP

ਲੜੀ ਨੰ:	ਕਲੋਨੀ ਦਾ ਨਾਮ ਅਤੇ ਲੋਕੇਸ਼ਨ	ਰਕਬਾ ਏਕੜ ਵਿੱਚ	ਬਾਉਂਡਰੀ
17	Milap Chowk	15.3 Kanal	As Per Scheme Layout Plan
18	Defence Colony (Near PIMS)	50	As Per Scheme Layout Plan this Colony is In Between Jalandhar-Nakodar Railway Line & PIMS
19	In Front of Nehru Garden Road	7.1 Kanal	As Per Scheme Layout Plan this Site Falls on Opp. Nehru Garden
20	Master Mota Singh Nagar (Near Bus Stand)	81.6	As Per Scheme Layout Plan this Colony is in Between Jalandhar-Nakodar Railway Line & Link Road From Bus Stand to Nari Niketan
21	Guru Tegh Bahadur Nagar (Near Guru Ravi Dass Chowk)	110	As Per Scheme Layout Plan this Site Falls on Near Guru Ravi Dass Chowk & Model Town
22	Master Tara Singh Nagar (Near District Courts)	55	As Per Scheme Layout Plan this Site Falls on Near District Courts & S.S.P Office
23	Bahal Ditt Singh Nagar (Near Railway Station)	14.5	As Per Scheme Layout Plan this Site Falls on Old Railway Road Near Railway Station
24	Partap Bagh (Near Bhagat Singh Chowk)	15.73	As Per Scheme Layout Plan this Site Falls on Ladowali Road Near Bhagat Singh Chowk
25	JP Nagar (Near Adarsh Nagar)	24.33	As Per Scheme Layout Plan this Site Falls On Near Adarsh Nagar & Harbansh Nagar (Abadi Basti Mithu)
26	Shaheed Bhagat Singh Nagar (Near Maqsudan Bypass)	24.6	As Per Scheme Layout Plan this Site Falls On Near Jalandhar-Amritsar Railway Line Near Jal-Amrt Bypass
27	Basti Guzan Road	2	As Per Scheme Layout Plan this Site Falls Near Abadi of Basti Guzan
28	Gujral Nagar (Near T.V Station)		As Per Scheme Layout Plan this Site Falls On Mahavir Marg Near T.V Station
29	Guru Ravidass Nagar (Guru Ravi Dass Chowk)	13.39	As Per Scheme Layout Plan this Site Falls On Guru Ravi Dass Chowk Near Model Town
30	Guru Amar Dass Nagar (Near Verka Milk Plant)	51.5	As Per Scheme Layout Plan this Site Falls On Amritsar Bypass Backside Verka Milk Plant
31	B.S.F Colony	4.1	As Per Scheme Layout Plan this Site Falls On Old G.T Road Opp. Durga Colony Near H.M.V College
32	Sarswati Vihar	10.85	As Per Scheme Layout Plan this Site Falls On Kapurthala Road (Right Side)
33	Kapurthala Chowk, Raman Dada Market	3.71	As Per Scheme Layout Plan this Site Falls On Kapurthala Chowk (Kpt Road & Mahavir Marg) (Commercial Scheme)
34	Rishi Nagar	143.56	As Per Scheme Layout Plan this Site Falls Near Model Town & G.T.B Nagar

Signature
ATP

Signature
ATP

Signature
ATP

Signature
MTP